

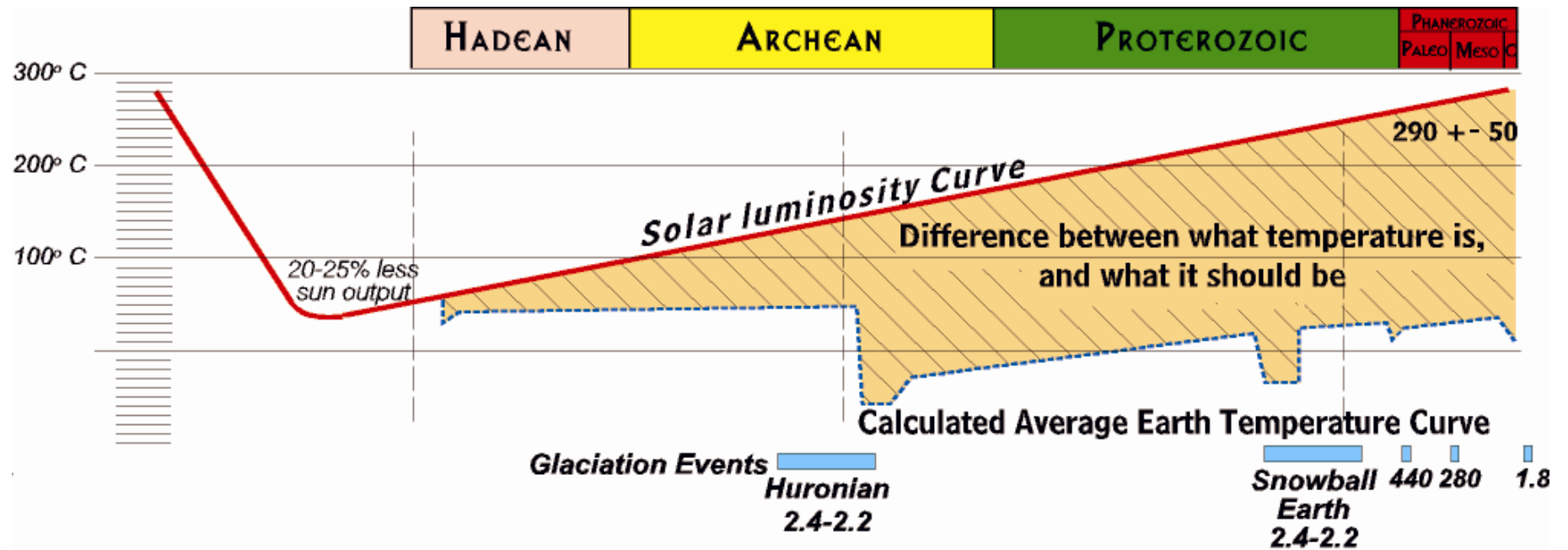
**4.0 Billion Years
of Earth
Environmental
Change**

We have already explored the various ways the Earth has evolved over the past 4 billion years.

1. Volcanic arcs, to proto-continent, to micro-continent, to continent, to Wilson and supercontinent cycles.
2. Climate Evolution: changes in the atmosphere from CO₂ choked to methane rich, to our present nitrogen/oxygen rich atmosphere.
3. Increasing complexity of biogeochemical cycling and Gaia Theory.

We will begin by looking at the record of some major environmental changes in Earth history, and then examine some mechanisms.

The Solar Luminosity Curve and Long Term History of Earth Environments

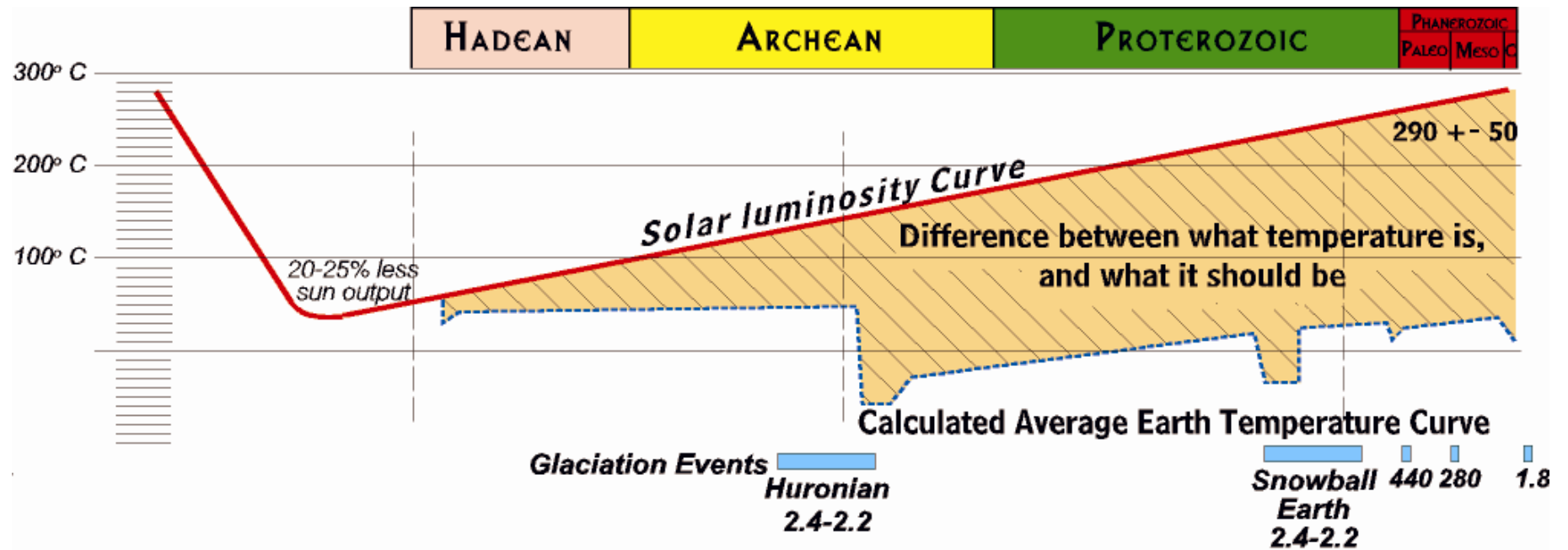


The solar luminosity curve shows steadily increasing temperature with time.

The calculated average Earth temperature curve shows how the temperature actually changed.

According to Gaia theory life processes have moderated Earth temperature, keeping it low enough for life to thrive.

The Solar Luminosity Curve and Long Term History of Earth Environments

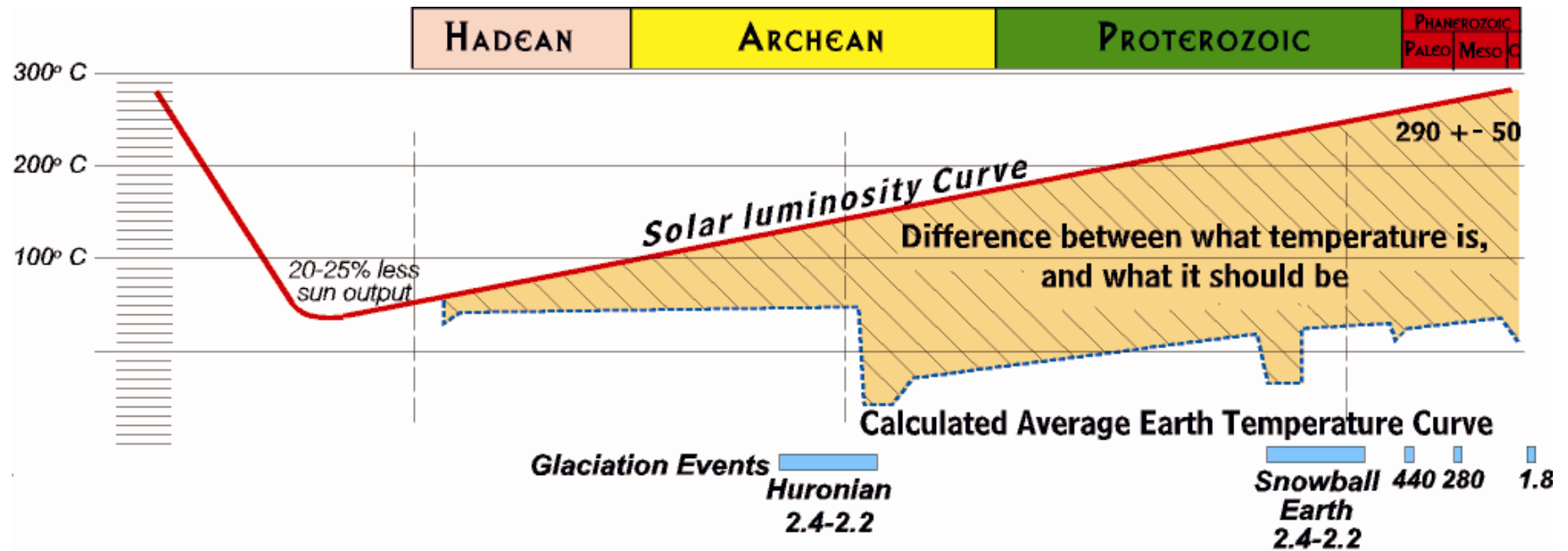


But, the regulation has not been perfect. Earth temperatures do fluctuate at all scales of observation, and . . .

Several times in Earth history Earth has plunged into partial or complete glaciations – times of large to extreme cold on the planet.

This points out that the regulation of temperature is far from perfect, . . . the question is, “What causes the destabilization that leads to fluctuations.

The Solar Luminosity Curve and Long Term History of Earth Environments

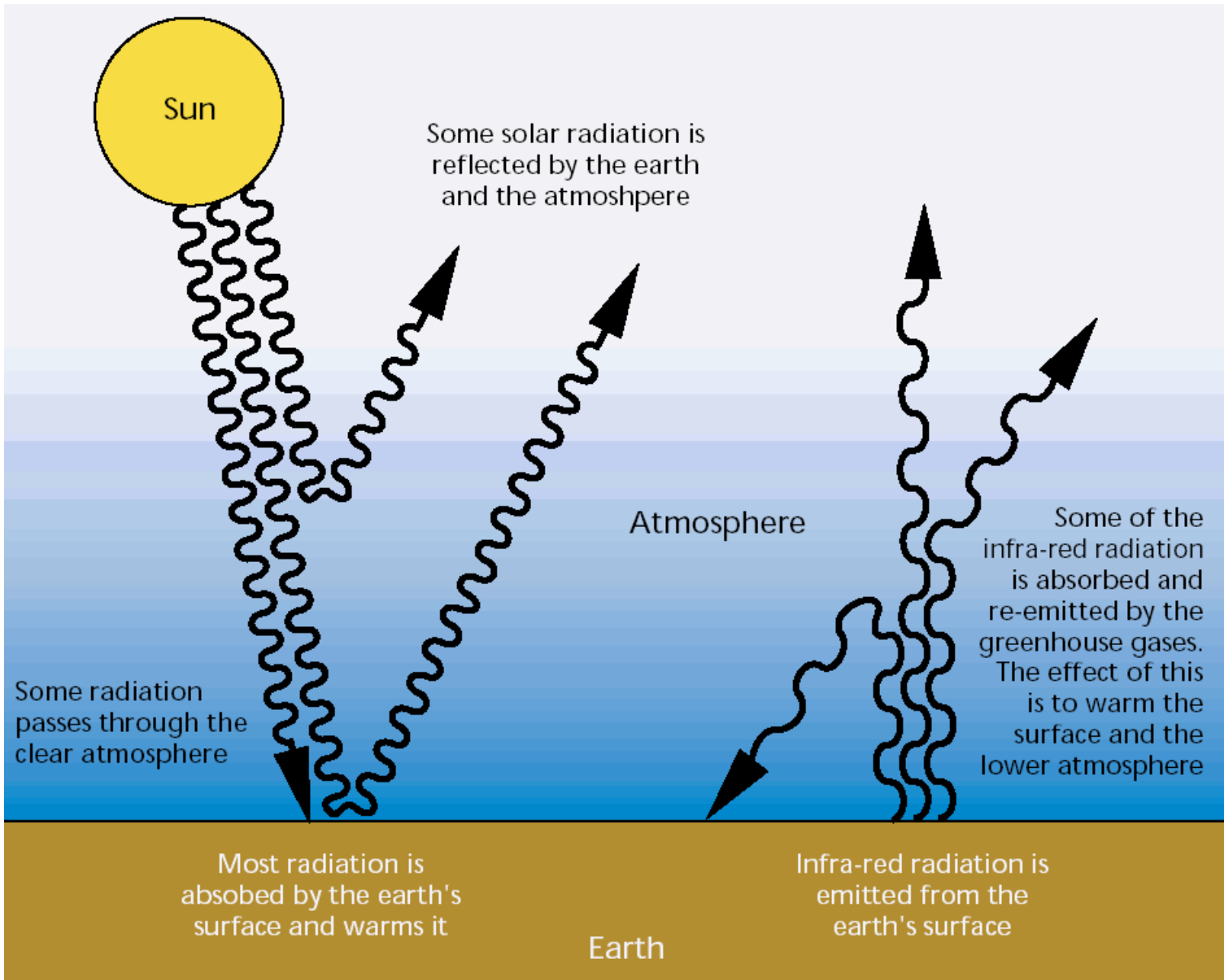


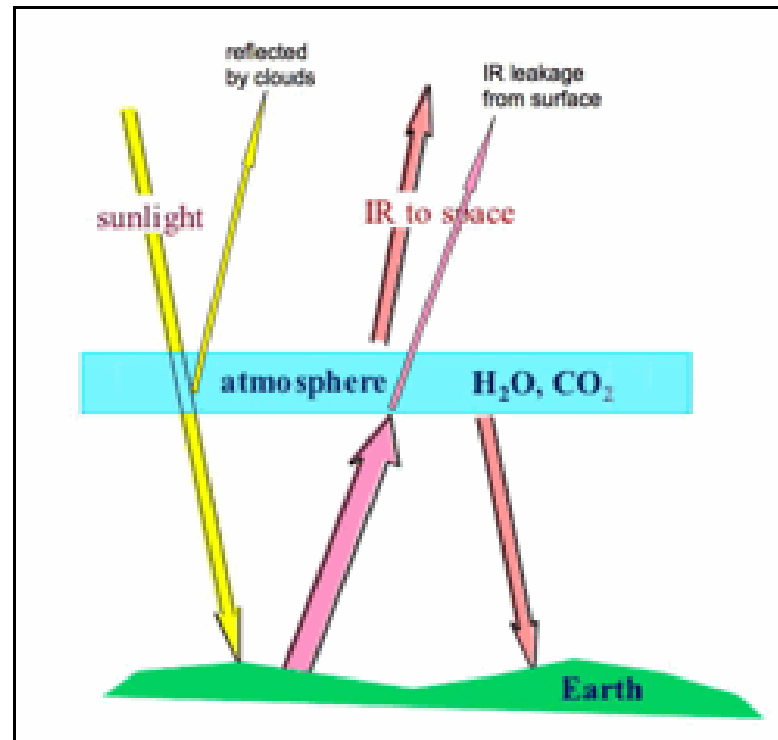
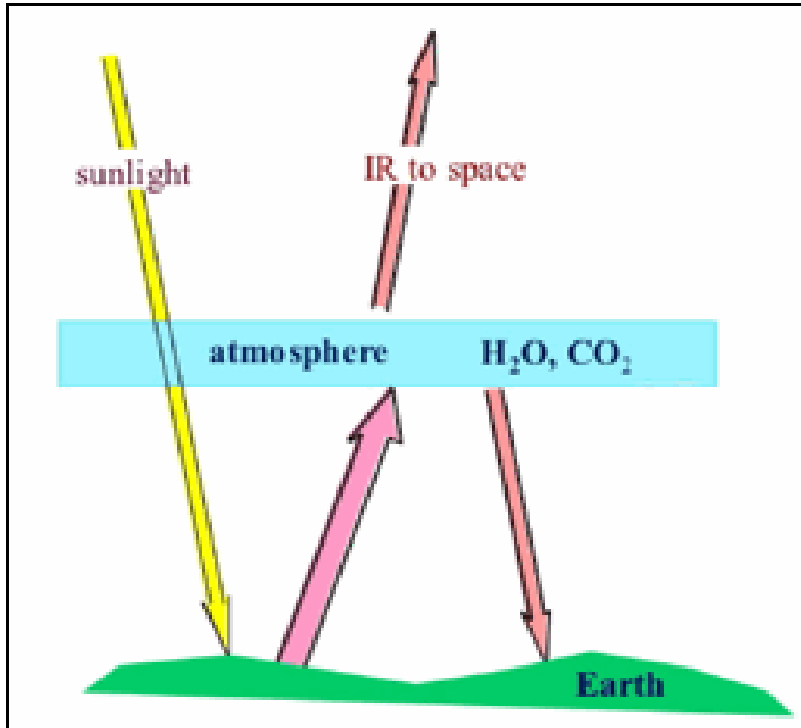
The simple answer is, . . . It ain't simple.

There are some general principles, but they are best understood by looking at specific examples.

But, climate is related to greenhouse gas abundance, the position of the continents, and albedo.

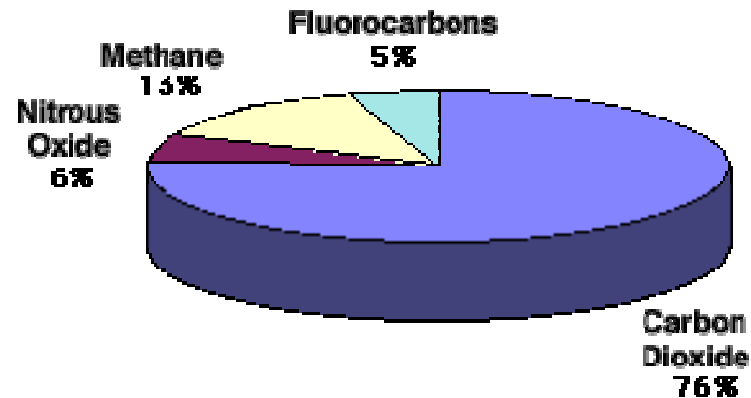
**Greenhouse
Gasses and
The Carbon
History of the
Earth**





On earth, the most abundant greenhouse gases are, in order of relative abundance:

- * water vapor
- * carbon dioxide
- * methane
- * nitrous oxide
- * ozone
- * CFCs

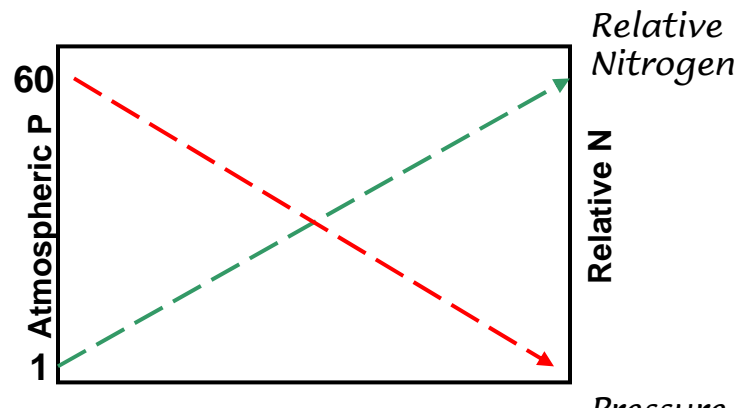



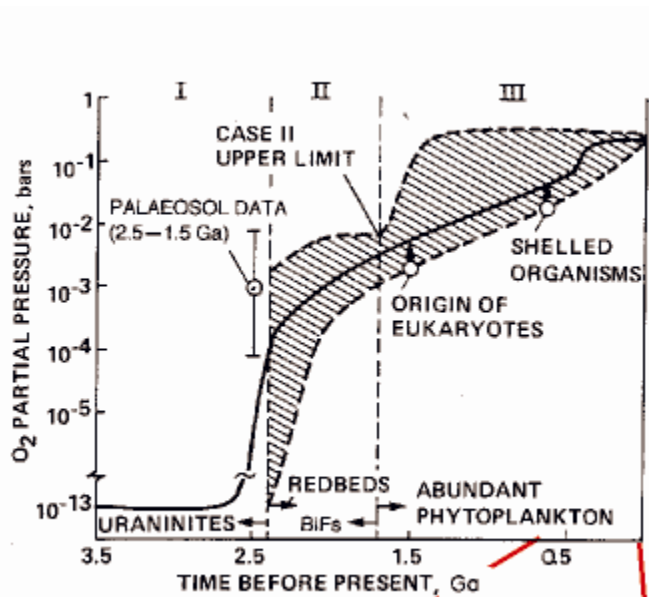
The most powerful greenhouse gases are

- * water vapor, which causes about 36–70% of the greenhouse effect on Earth. (Note clouds typically affect climate differently from other forms of atmospheric water.)
- * carbon dioxide, which causes 9–26%
- * methane, which causes 4–9%
- * ozone, which causes 3–7%

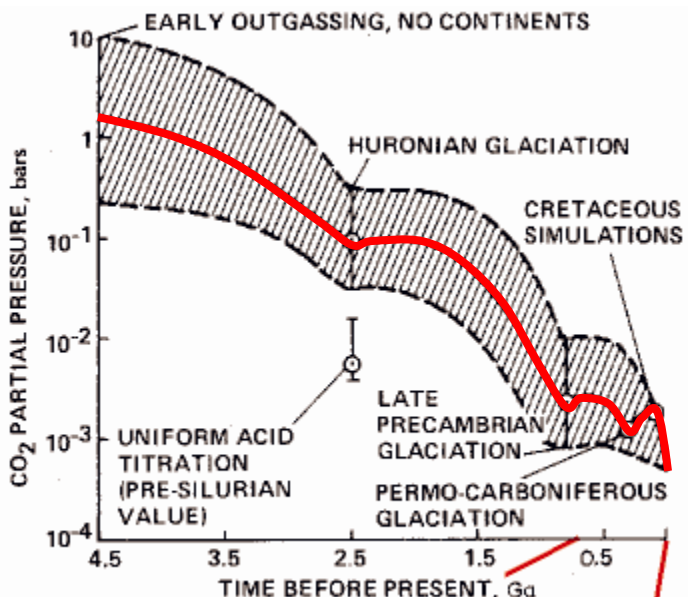
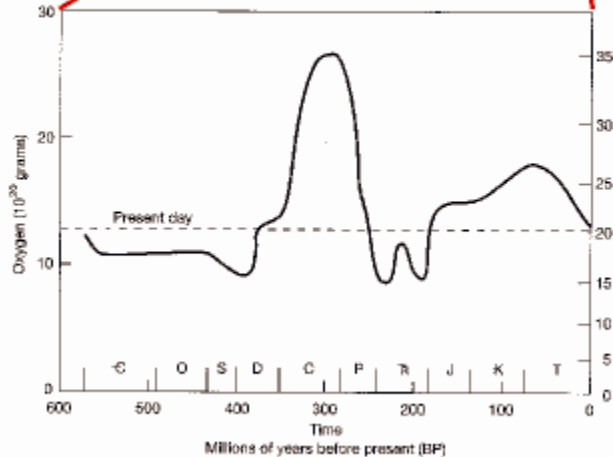
Methane is 21 times more effective at capturing infrared heat than carbon dioxide so less of it has more effect.

Carbon dioxide has declined more or less continuously in Earth history, being captured by life processes and sequestered in the sediments as carbonate rocks and petroleum.

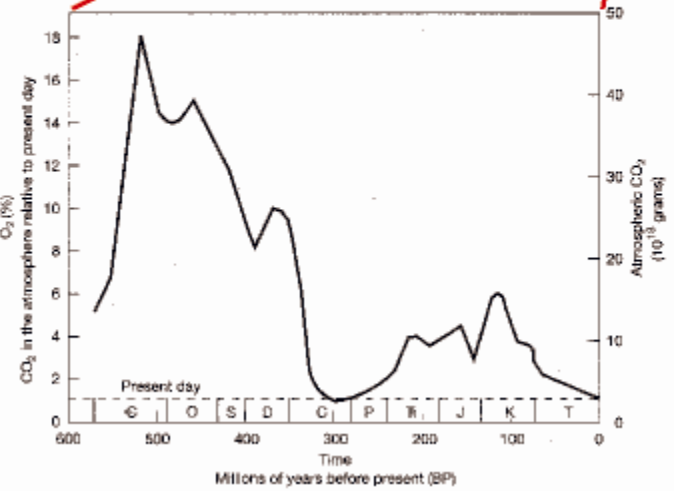




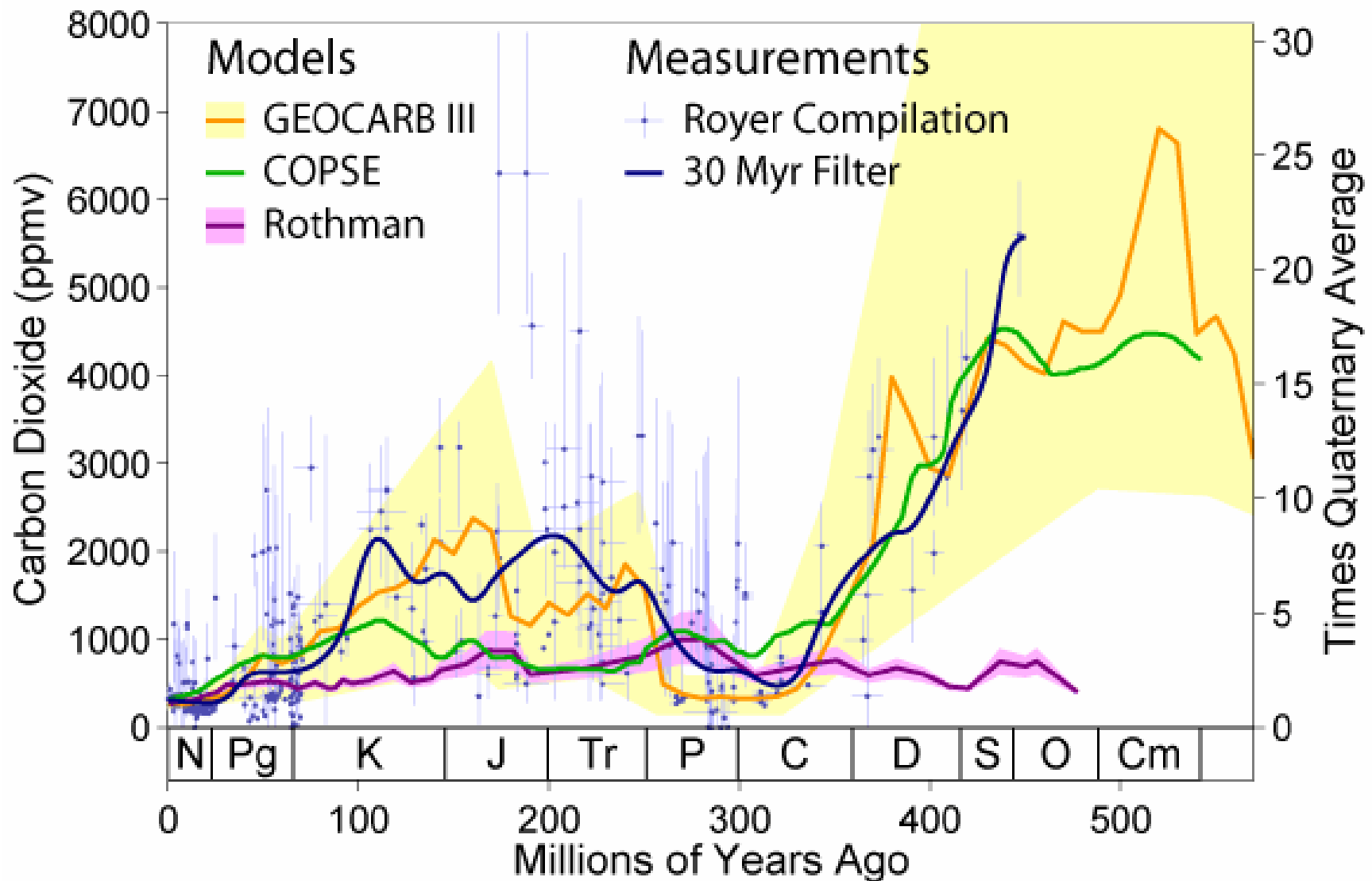
oxygen concentration changes during the last 600 million years detailed below



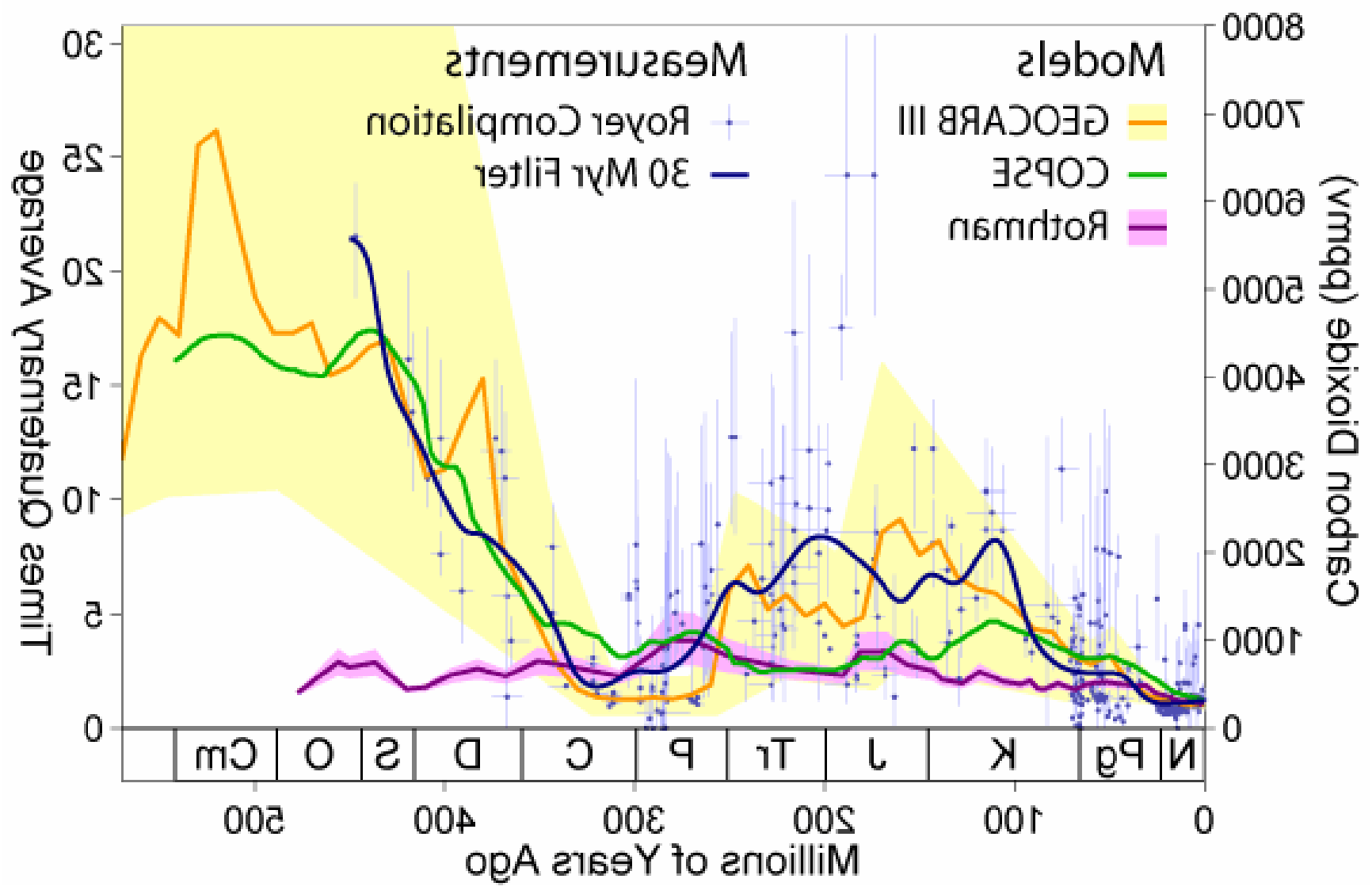
CO₂ concentration changes during the last 600 million years detailed below



Phanerozoic Carbon Dioxide



Phanerozoic Carbon Dioxide

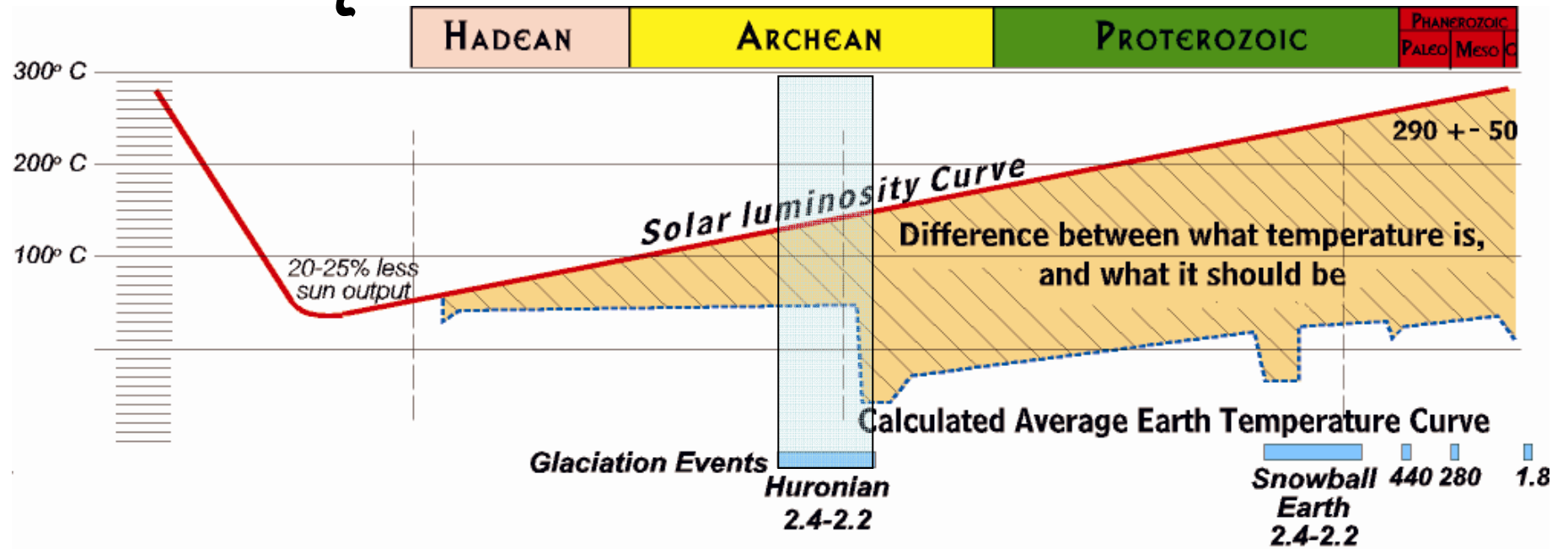


Glaciation Events

Huronian

Glaciation

Huronian Glaciation




- Earliest glaciation for which we have good evidence.
- 2.4-2.2 Ga (billion years ago)

Proterozoic Earth Environments

Huronian Glaciation

2.4-2.2 Ga



http://abyss.elte.hu/users/segeusc/arhivum/2001_Kanada/Kanada.htm



Gowganda formation

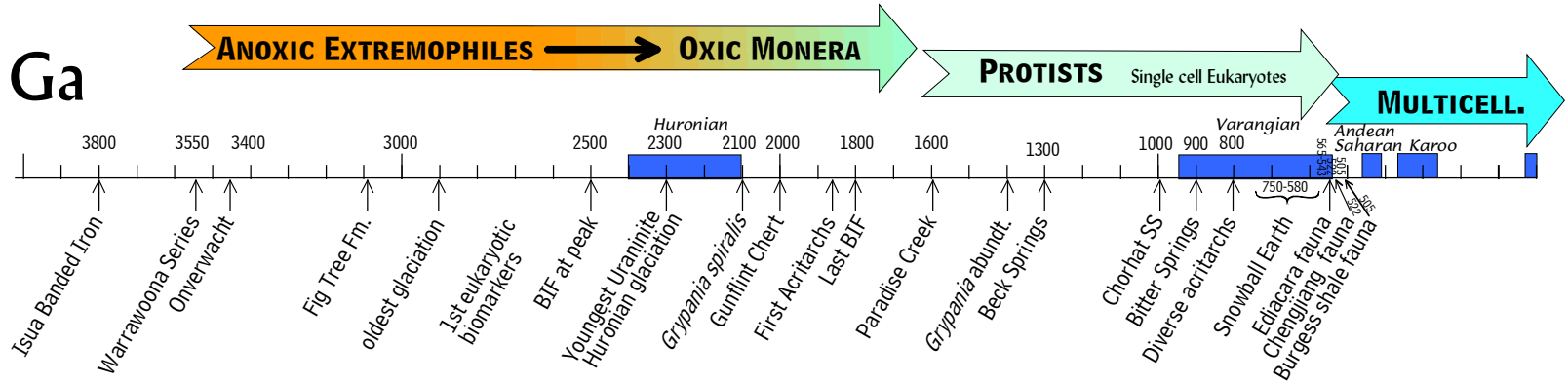
<http://www.gps.caltech.edu/~rkopp/photos/Huronian2002/>



Proterozoic Earth Environments

Huronian Glaciation

2.4-2.2 Ga



Glacial Dropstones



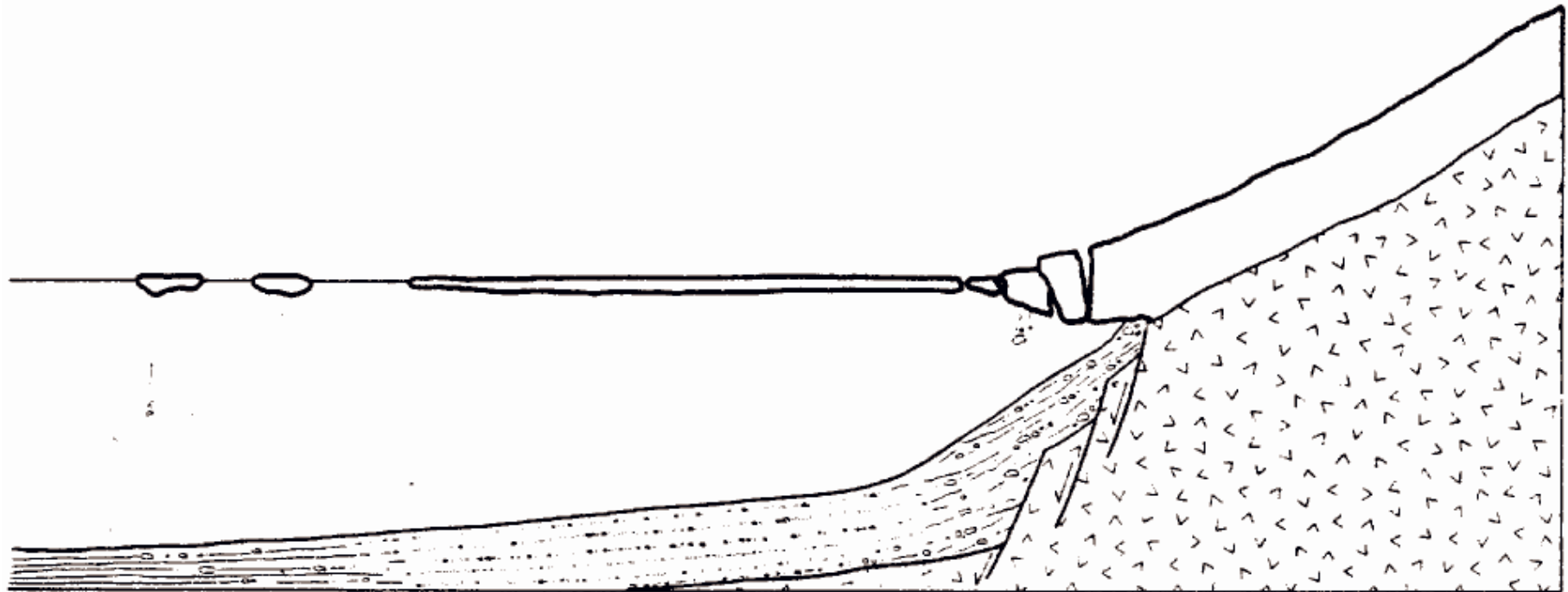
Glacial Dropstones



Formation of Dropstones in the Virginia Later Proterozoic Glacial Environments

W

SE



THIN-BEDDED SANDSTONE:

TURBIDITES CONTAINING
ISOLATED DROPSTONES

STRATIFIED PEBBLY SANDSTONE:

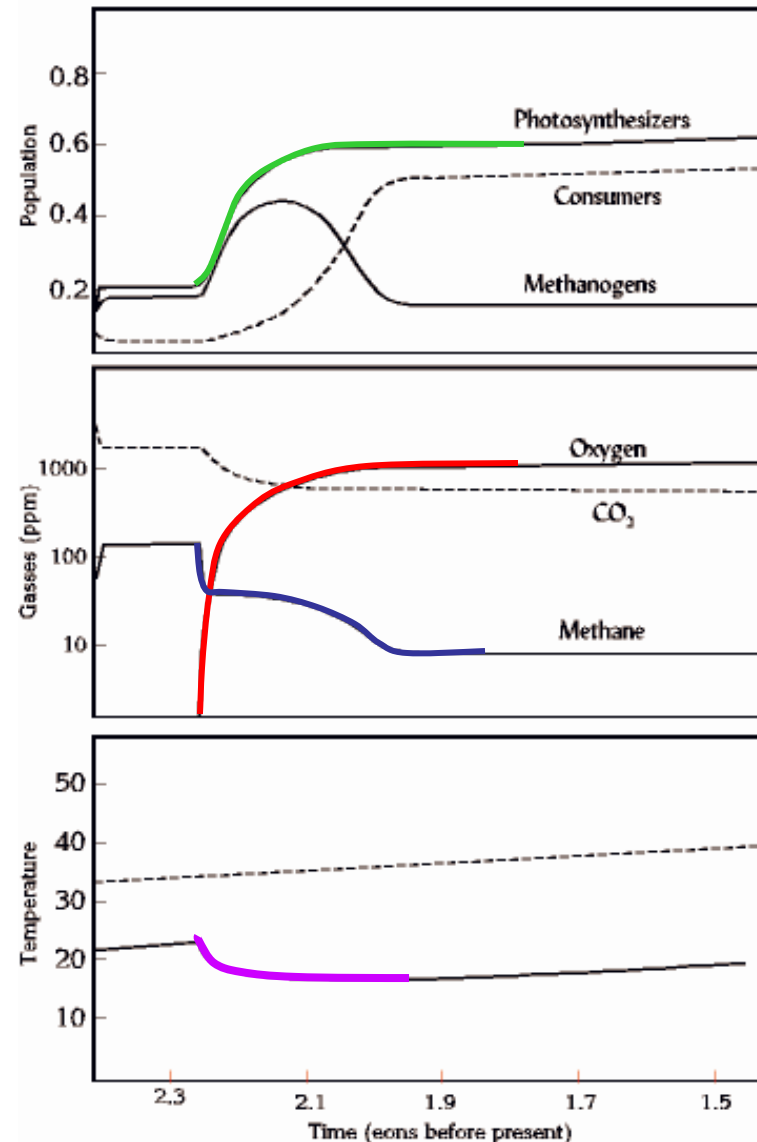
GLACIAL RHYTHMITES
DEPOSITED UNDER ICE SHEET

COBBLE CONGLOMERATE:

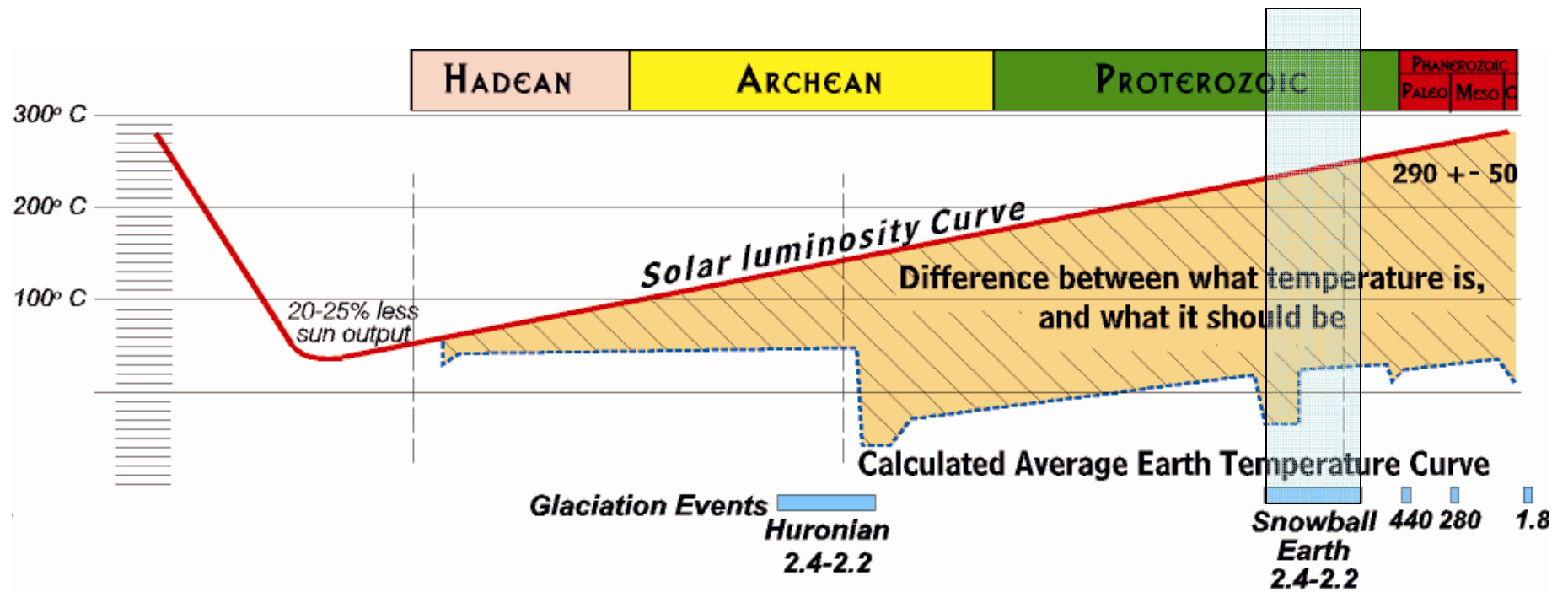
RESEDIMENTED AND ICE
RAFTED DELTA FRONT
DEPOSITS

Huronian Glaciation

- Earliest glaciation for which we have good evidence.
- 2.4-2.2 Ga (billion years ago)
- It is likely that the temperature drop causing the glaciation was precipitated by a change in atmospheric composition, likely the decline of the strong greenhouses of CO₂ and CH₄ rich atmosphere associated with the rise of photosynthesizing Blue Green Algae and oxygen in the atmosphere.



Snowball Earth




The World of Unintended Consequences

Snowball Earth

750-580 Ma

- Link 1 for Snowball Earth
- Link 2 for Snowball Earth
- Link 3 for Snowball Earth
- Link 4 for Snowball Earth

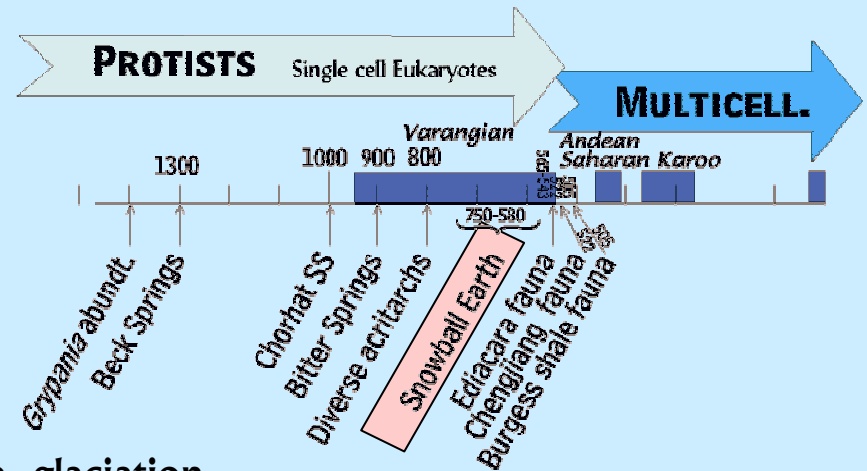
- Earth underwent four extremely severe, global-wide, glaciation events, each lasting about 10 million years. Temperatures dropped to -50 degrees Celsius. Oceans froze 1 km thick at equator.



The existence of two very severe glaciations near the end of the Proterozoic Eon, approximately 730 and 640 million years ago, has long been inferred from geological observations. Recent paleomagnetic measurements reliably indicate that glaciers extended to sea level close to the equator for millions of years during these events. How could such a dire situation have come about?

In the last five years, physical and geochemical observations of sedimentary rock layers on virtually all of Earth's ancient continents provide compelling evidence for unique greenhouse conditions following each of the two great Late Proterozoic ice ages.

<http://www.utah.edu/unews/releases/03/nov/snowball.html>




Paul Hoffman - Sturgis Hooper professor of geology, Harvard University

Evidence from Namibia (in Africa), Svalbard (in Norway) and northern Canada will be highlighted in this talk. The case for the snowball Earth hypothesis is strong: It provides satisfactory explanations for a diversity of unique and otherwise enigmatic observations. But vigorous criticism continues. Hoffman states: "In my view, improved understanding of snowball ice dynamics and its evolution over time will go far to reconcile the hypothesis with geological observations."

PreCambrian Record of Life And Associated Geologic Deposits

Snowball Earth

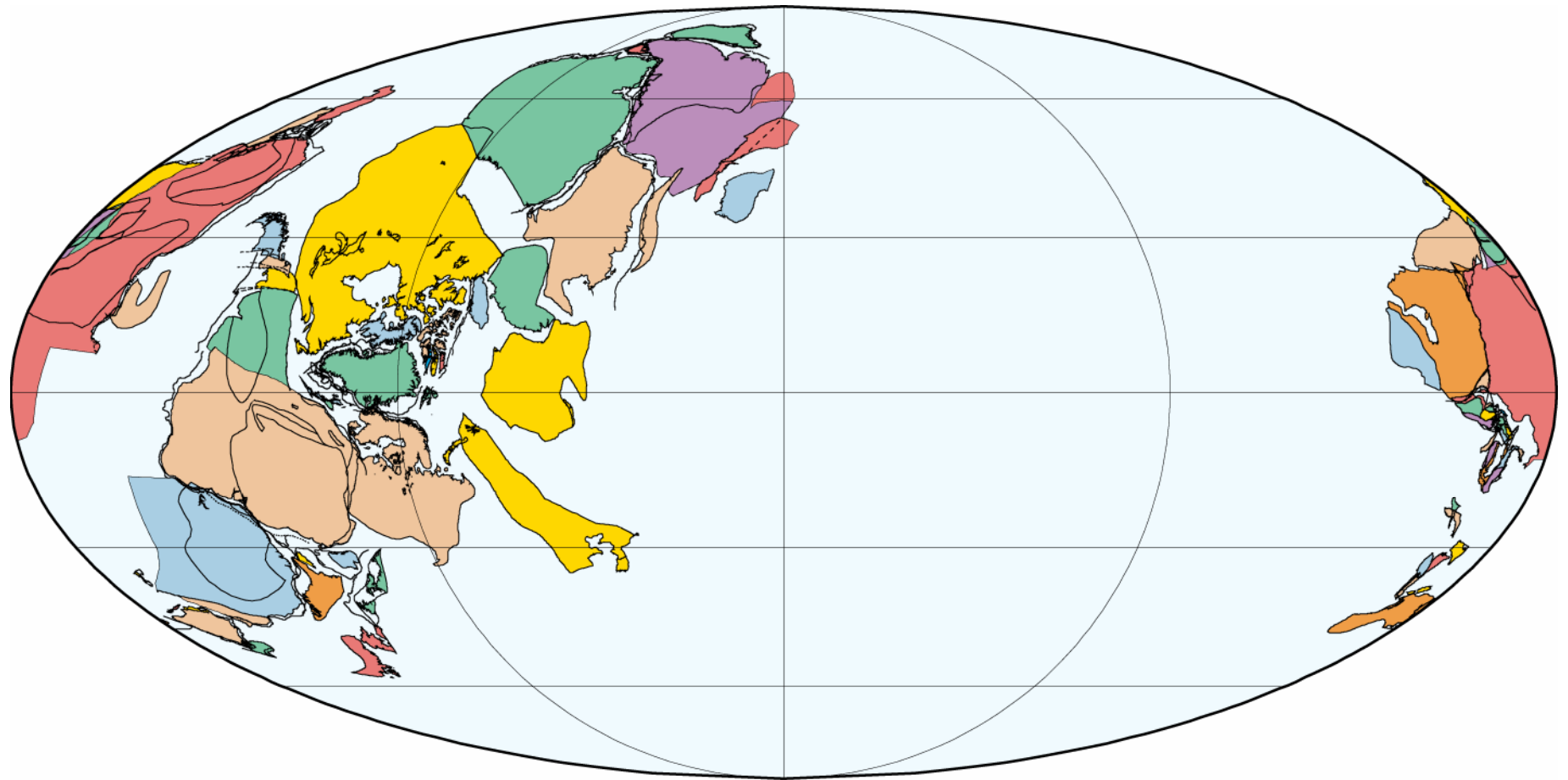
750-580 Ma



What Caused Snowball Earth, And Could It Happen Again?

Continents gather at equator.

1. Increased tropical weathering draws down CO₂
2. Tropical bioproductivity sequesters CO₂ (high C¹³ burial)



750 Ma
Late Proterozoic

PLATES/UTIG
August 2002

What Caused Snowball Earth, And Could It Happen Again?

Continents gather at equator.

1. Increased tropical weathering draws down CO₂
2. Tropical bioproductivity sequesters CO₂ (high C¹³ burial)

This is the basalt weathering reaction, likely one of the most common geological reactions on the early Earth.



The weathering sucks CO₂ out of the atmosphere, and it ends up either dissolved in sea water, or sequestered in the sediments.

What Caused Snowball Earth, And Could It Happen Again?

Continents gather at equator.

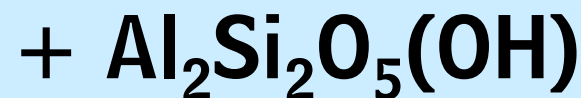
1. Increased tropical weathering draws down CO₂
2. Tropical bioproductivity sequesters CO₂ (high C¹³ burial)

The feldspar weathering reaction also sucks CO₂ out of the atmosphere.




Orthoclase

Dissolved Silica

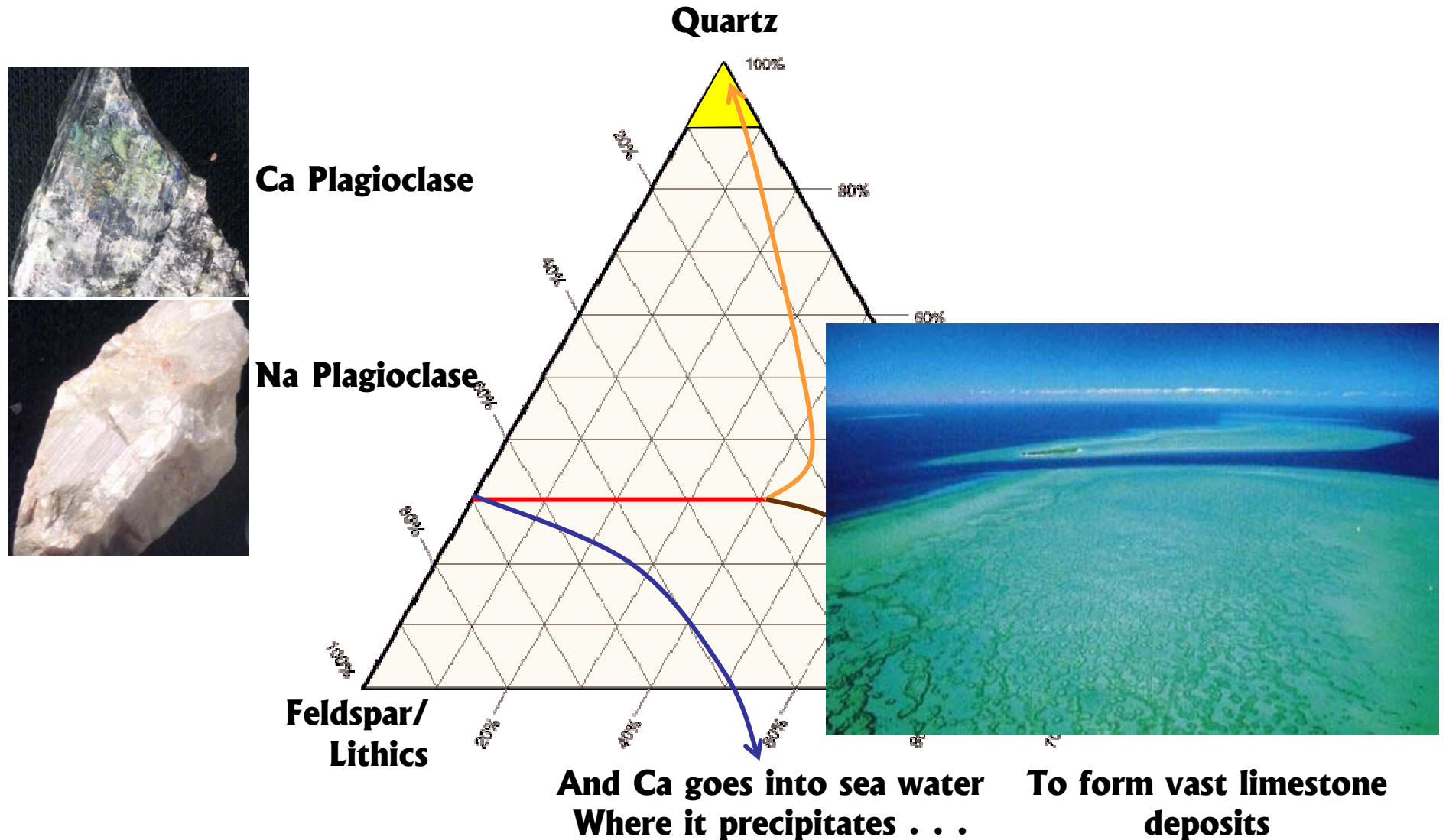


Kaolinite Clay



SEDIMENT EVOLUTION ON A TERNARY DIAGRAM

CARBONATES AND EVAPORATES



Biogeochemical Carbon Cycling

Carbon Reservoirs on Earth

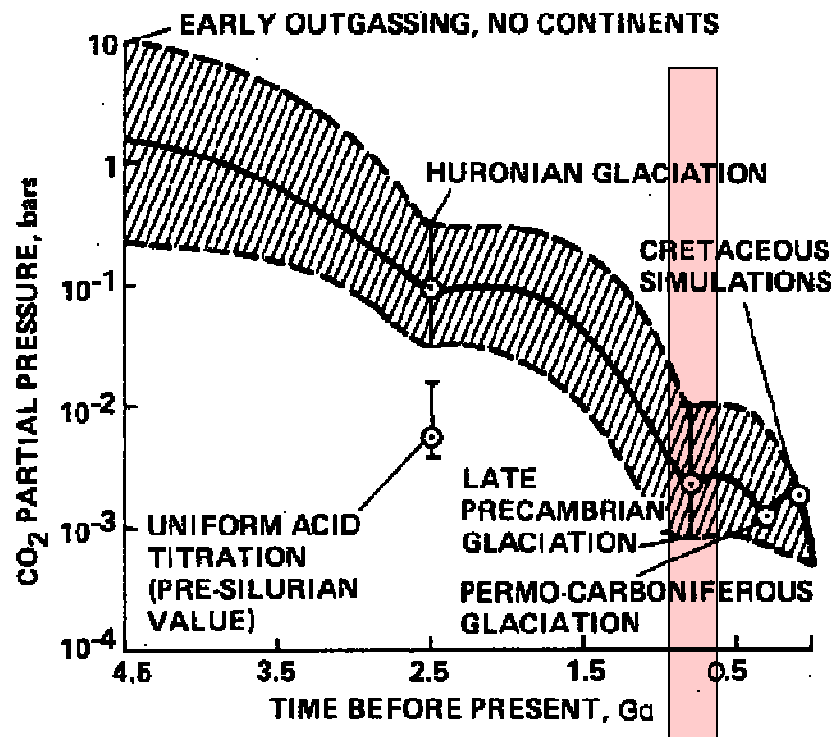
MASS IN BILLION METRIC TONS

Carbonate rocks	10,000,000	LITHOSPHERE
Oceans	36,000	HYDROSPHERE
Fossil Fuels	6000	LITHOSPHERE
Soils	1500	LITHOSPHERE
Atmosphere	735	ATMOSPHERE
Plants (land and ocean)	560	BIOSPHERE

LITHOSPHERE = 10,750,000

HYDROSPHERE = 36,000

BIOSPHERE = 560



Estimated changes in pCO₂ over geologic time. The shaded area represents the climatically reasonable range of pCO₂.

What Caused Snowball Earth, And Could It Happen Again?

Continents gather at equator.

1. Increased tropical weathering draws down CO_2
2. Tropical bioproductivity sequesters CO_2 (high C^{13} burial)

Earth temperature drops

- Polar oceans begin to freeze
- Albedo increases

Runaway positive feedback drives temperature down.

CH_4 becomes more important greenhouse gas than CO_2
(It is less stable than CO_2)

Absence of mitigating conditions

- No continental ice sheet to shut down weathering sink for CO_2

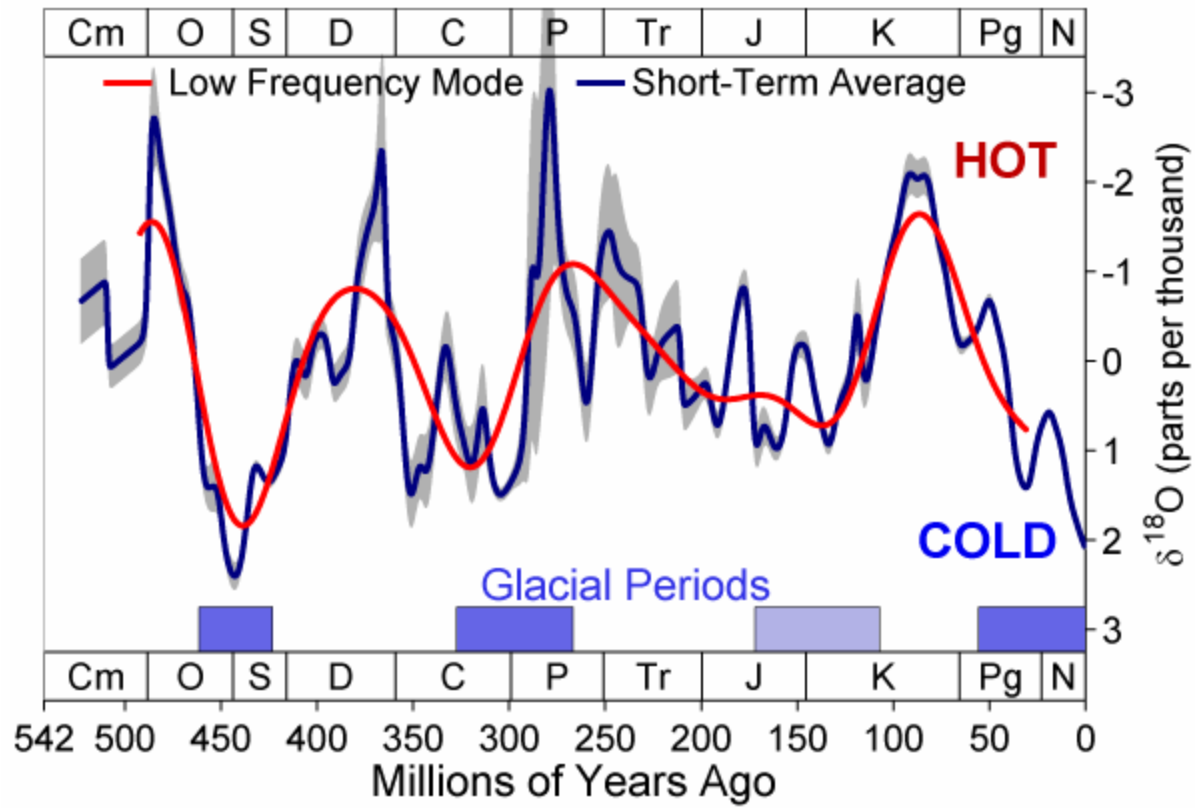
Leading to increased instability, further plunging system into runaway + feedback

On a tectonically dead planet this condition is irreversible.

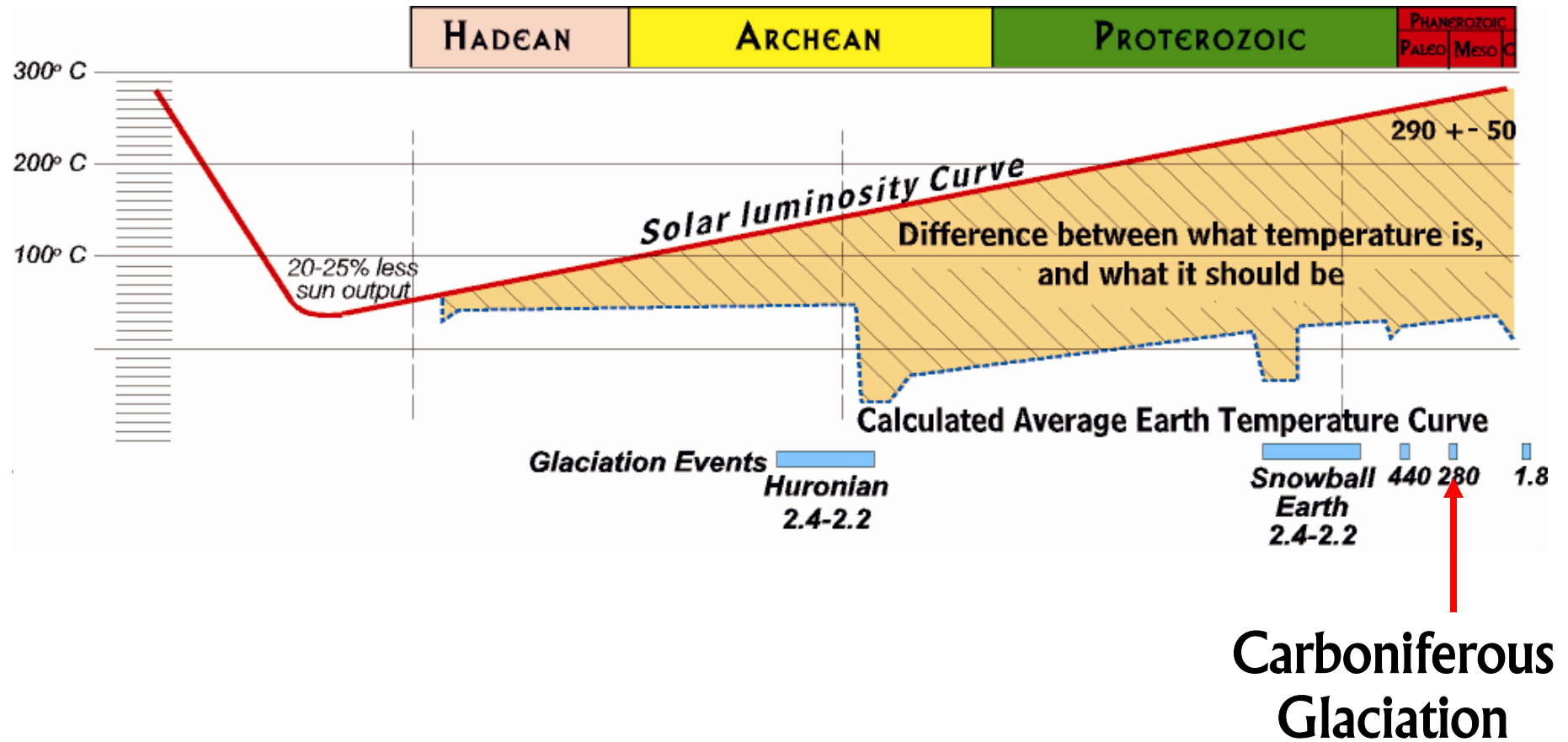
- But ongoing volcanic activity pumps CO_2 into the atmosphere, eventually reversing the system, leading to oscillations.

More Recent Glaciations

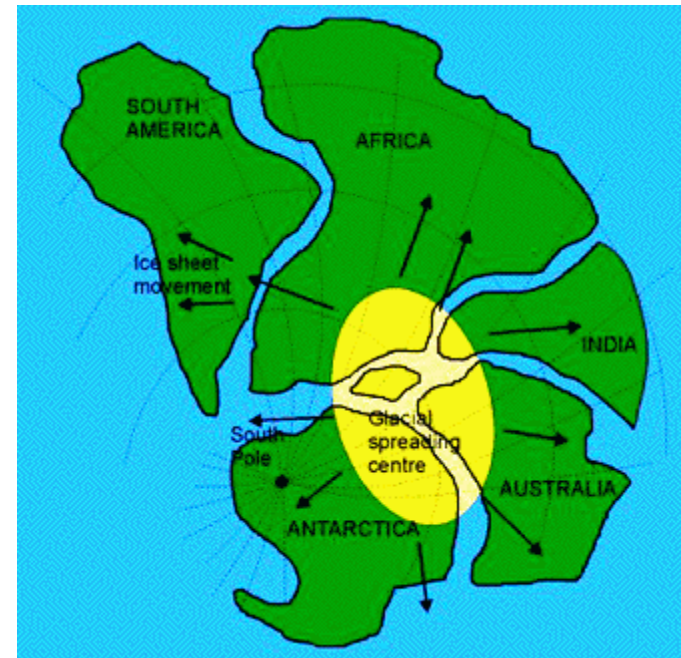
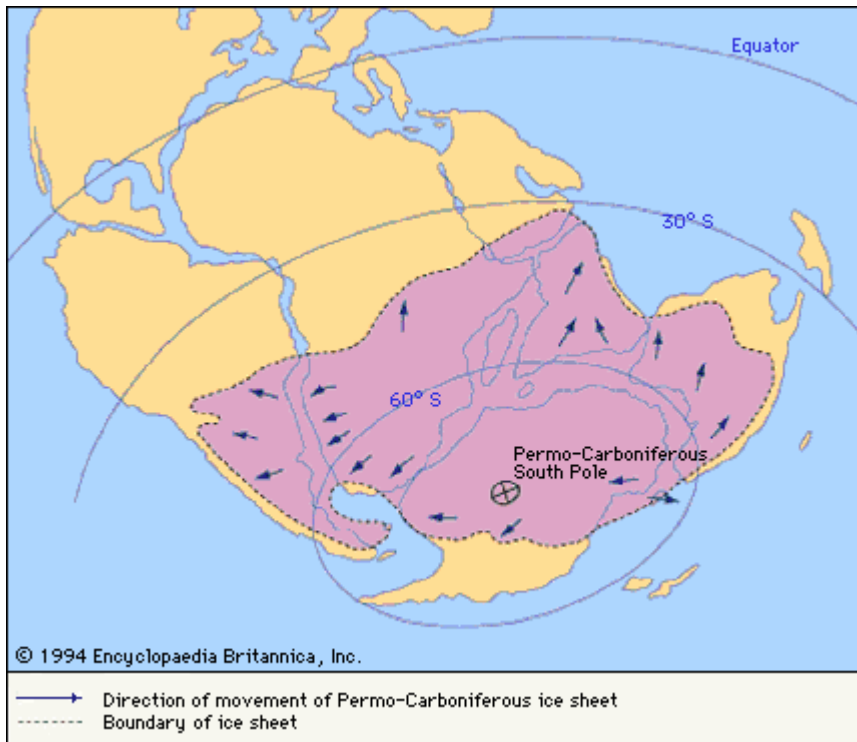
Phanerozoic Climate Change



More Recent Glaciations

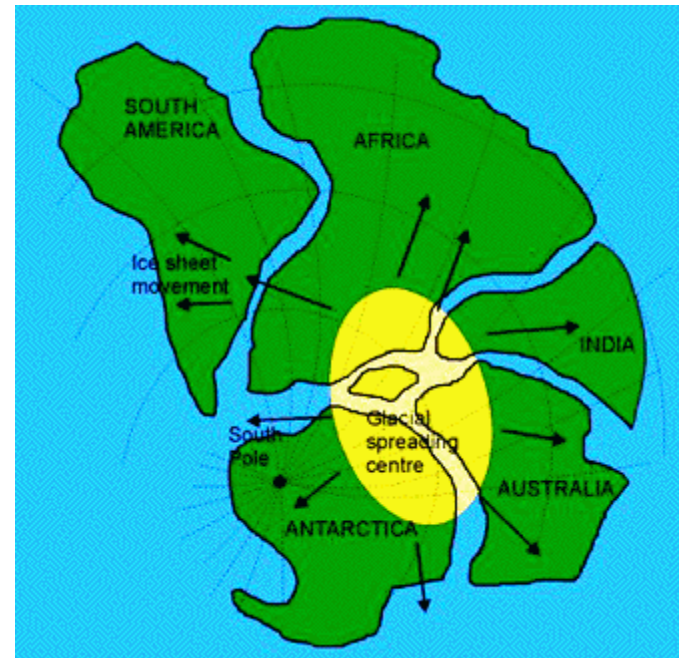


Pangaea Supercontinent



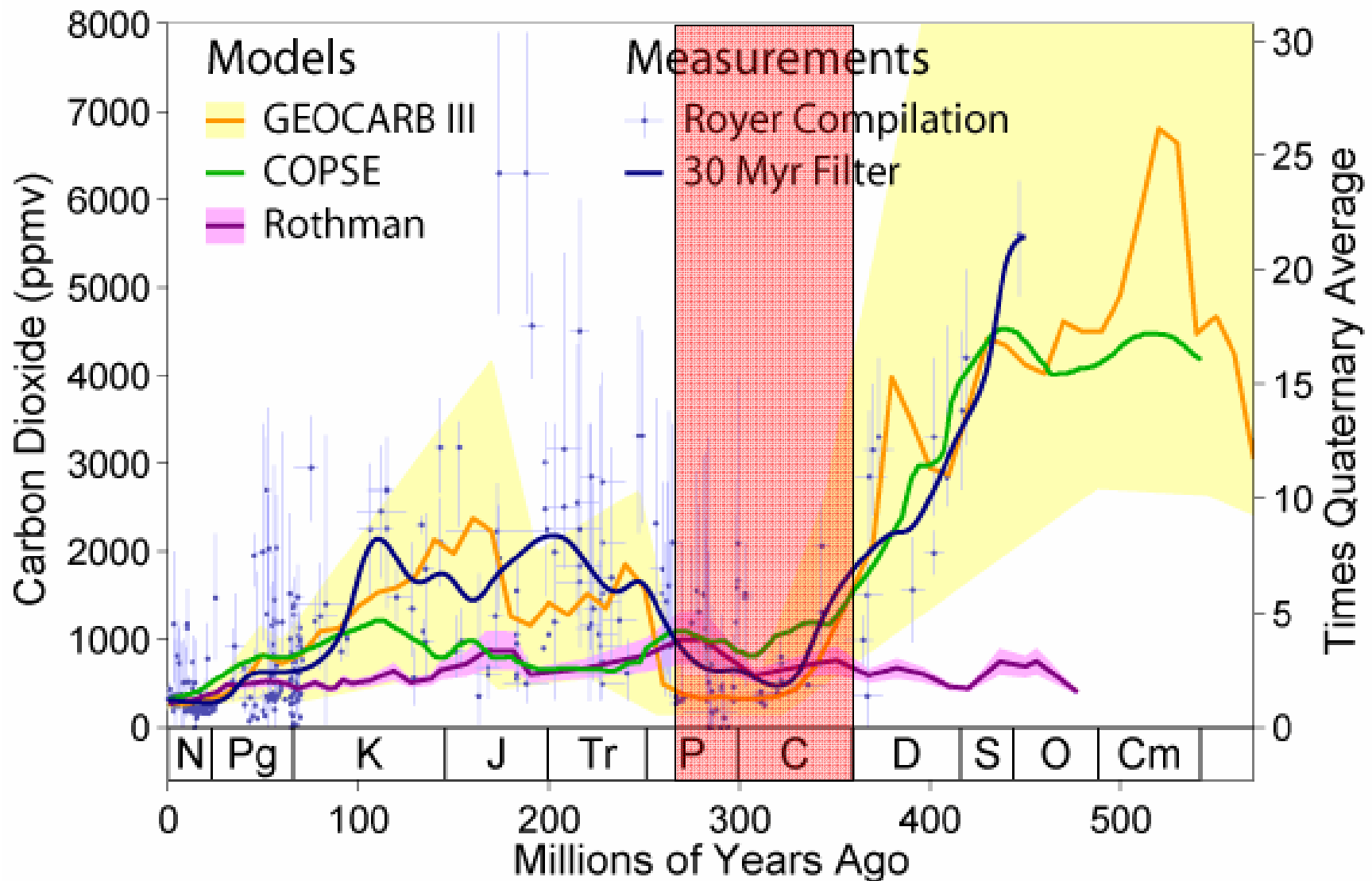
During the Carboniferous Period, the climate of various landmasses was controlled by their latitudinal position. Since prevailing wind patterns were similar to those on Earth today, tropical conditions characterized the equatorial regions; the midlatitudes were dry, and higher latitudes were both cooler and moist.

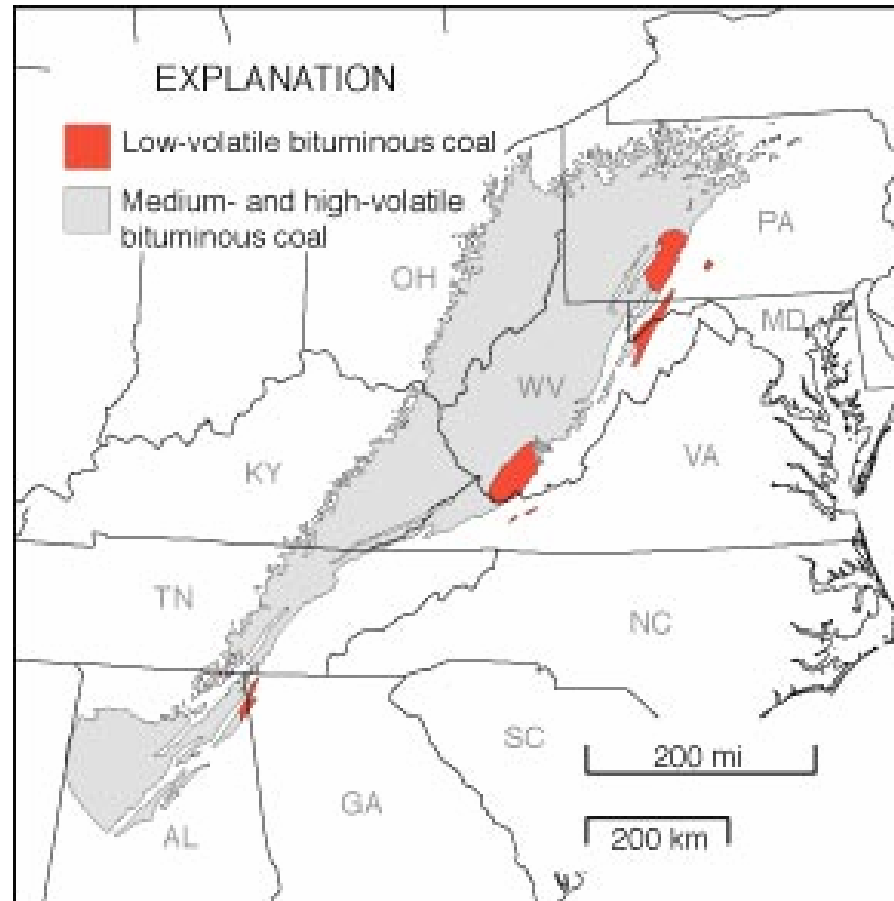
Pangaea Supercontinent



In contrast, the bulk of Gondwana was below 30° South latitude and experienced colder conditions that allowed the formation of continental glaciers. These glaciations were similar to those occurring in the Northern Hemisphere during the Pleistocene Epoch. Coeval (parallel) continental glaciations did not occur in the high latitudes of the Northern Hemisphere, probably because the landmasses were too small to sustain large ice fields.

Phanerozoic Carbon Dioxide





The Appalachian basin coal region. The USGS assessment is focused in the northern and central parts of the Appalachian coal region (Kentucky, West Virginia, Virginia, Maryland, Pennsylvania, and Ohio) because about 93 percent of Appalachian coal is produced here.



PENNSYLVANIAN

Pennsylvanian Coal Swamps



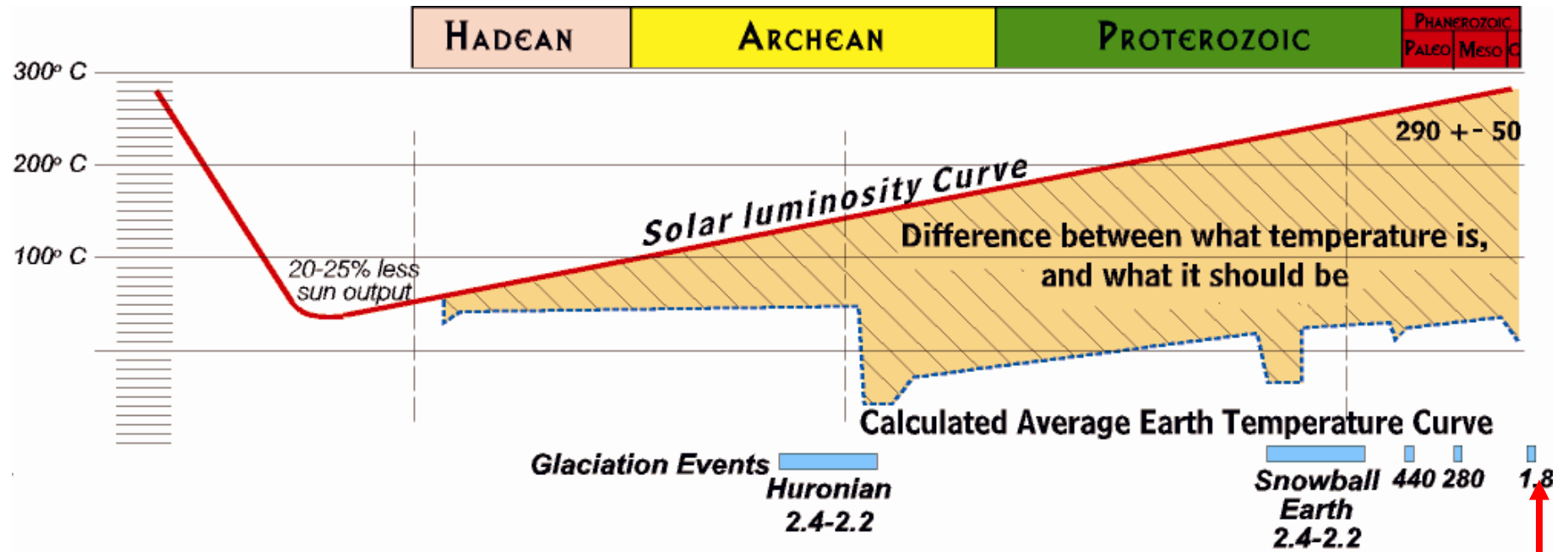
http://www.fieldmuseum.org/research_collections/ecp/ecp_sites/NPI_web/models_coal.htm

Pennsylvanian Coal Swamps



links to Online coal swamp dioramas

More Recent Glaciations



**Pleistocene
Glaciation**

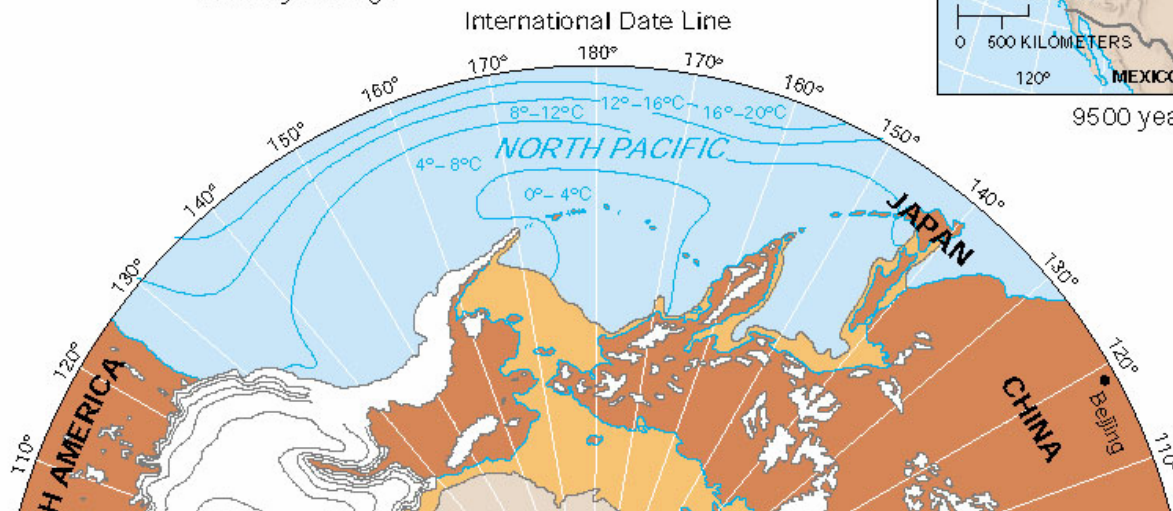
Pleistocene Glaciation



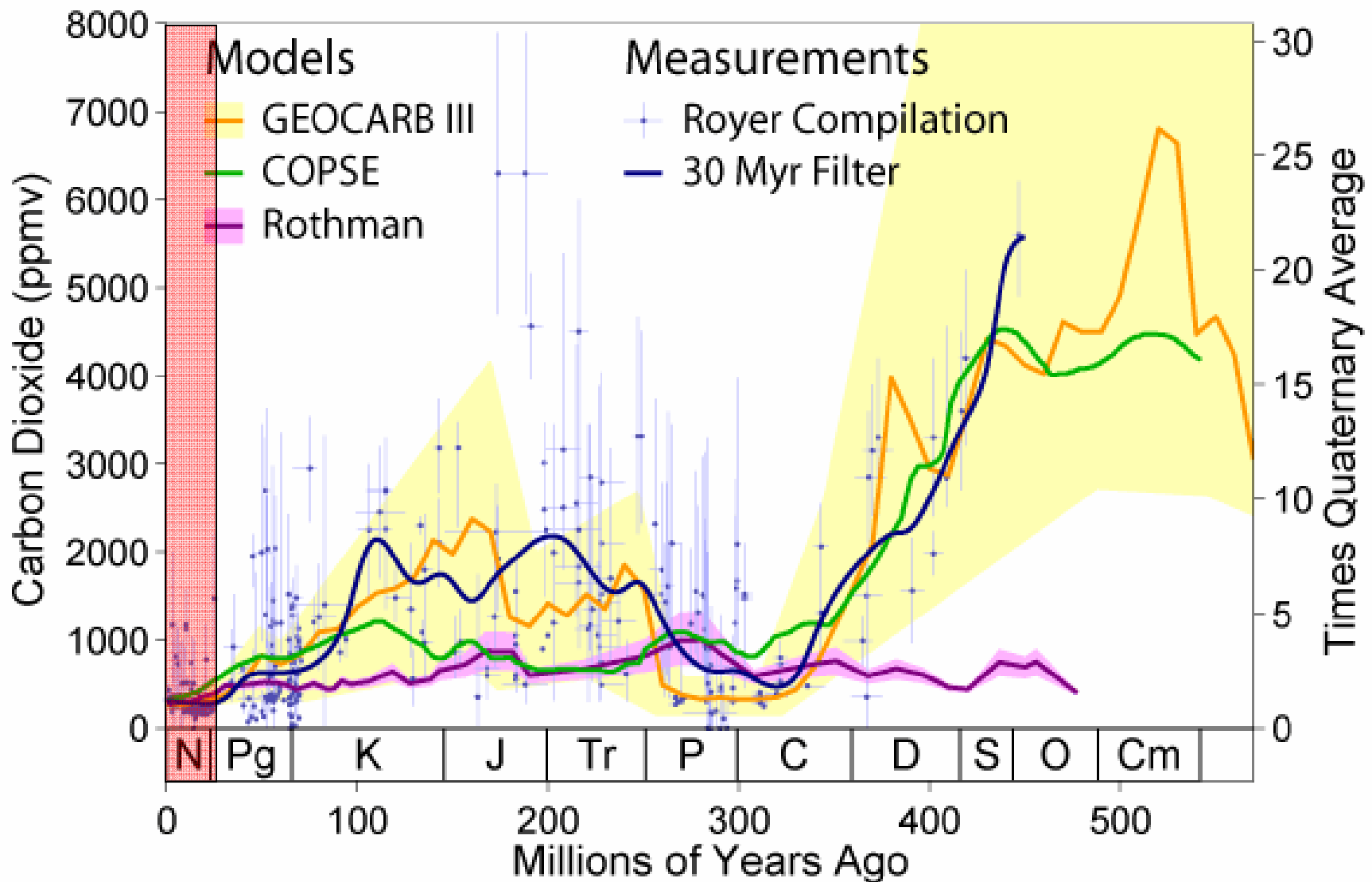
18,000 years ago



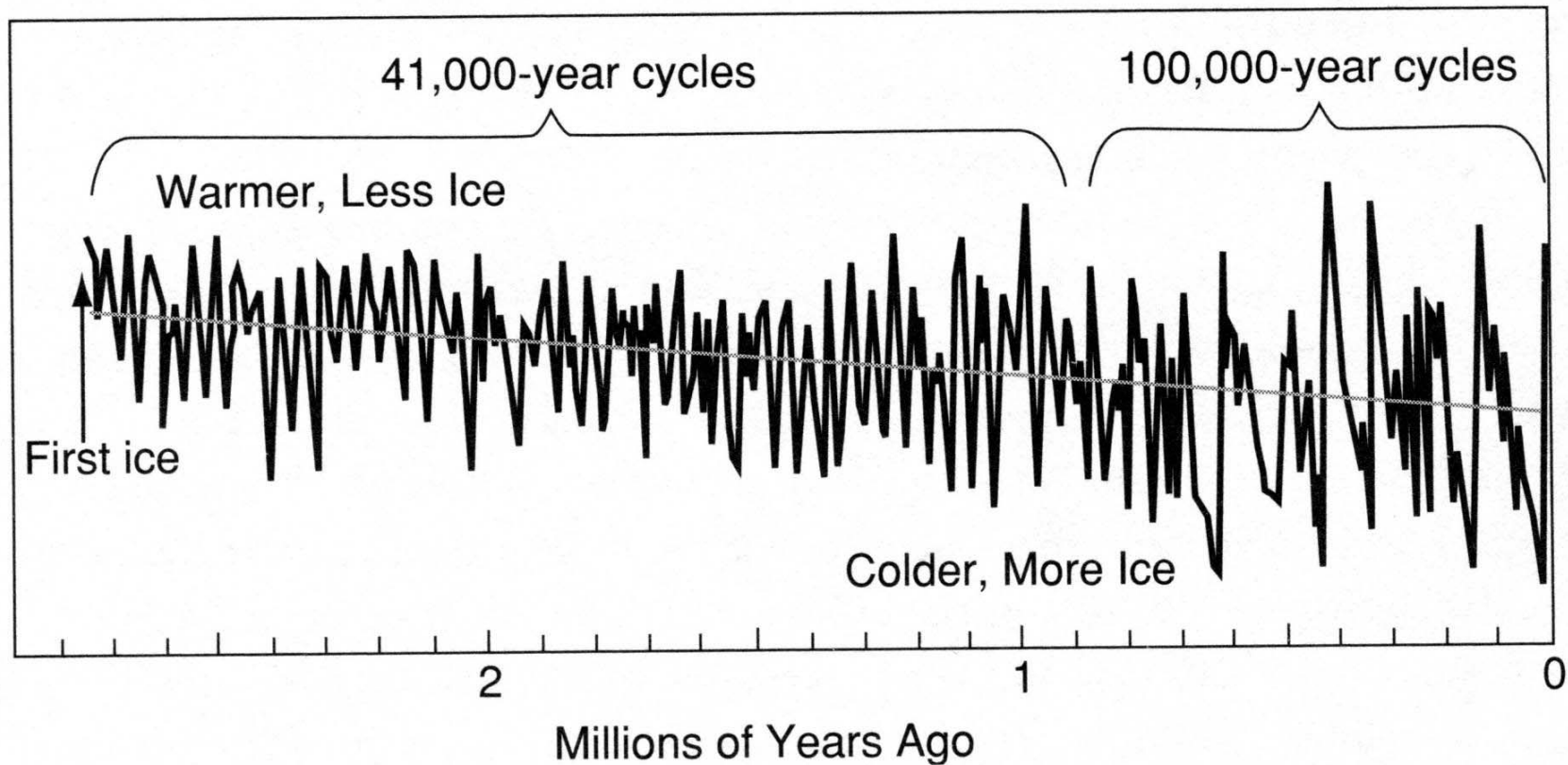
9500 years ago



Phanerozoic Carbon Dioxide



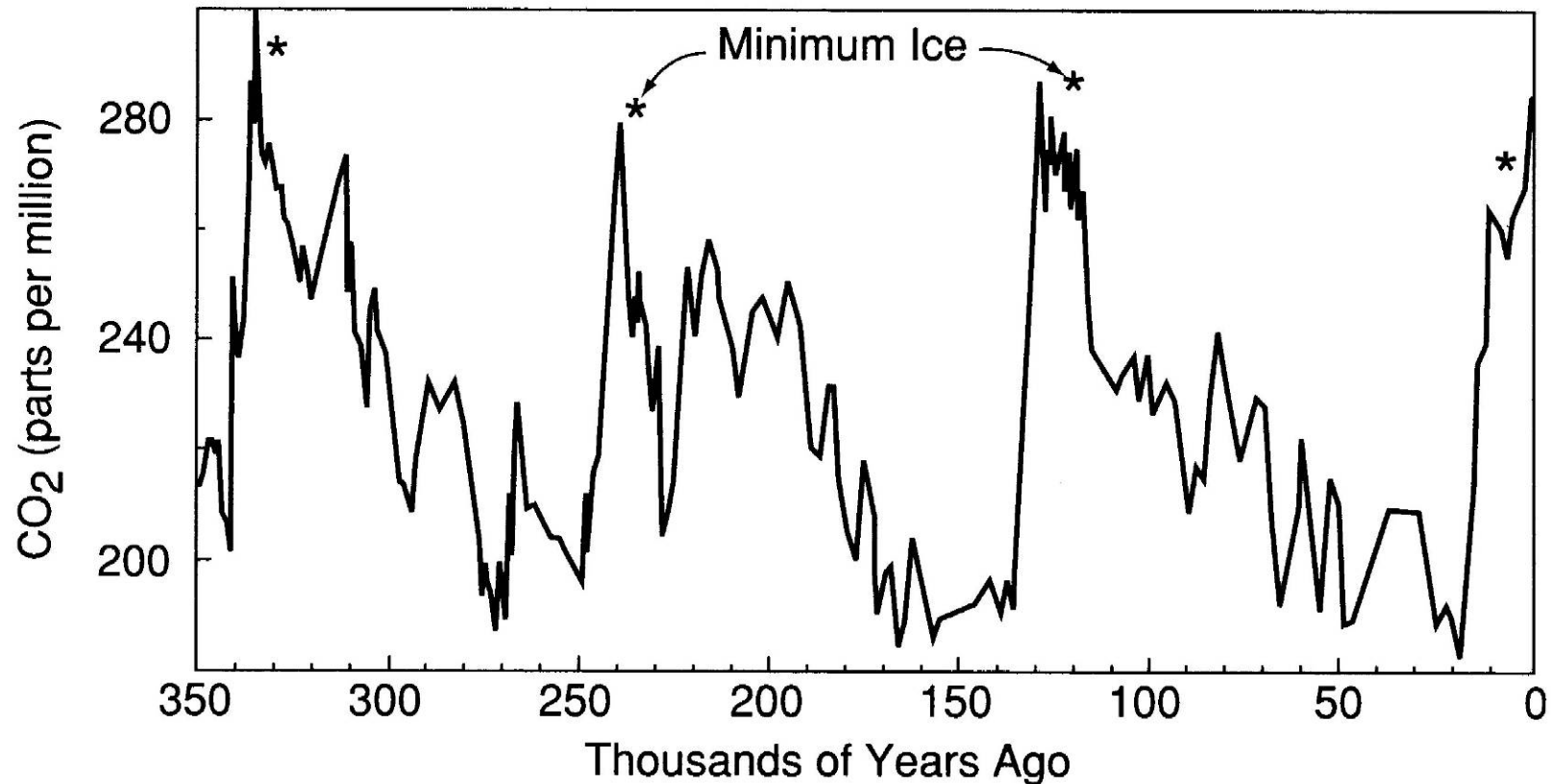
The Pleistocene glaciation began about 2.75 million years ago, and the ice has waxed and waned about 40 times.



4.2. Large ice sheets first appeared in the Northern Hemisphere nearly 2.75 million years ago and grew and melted at the 41,000-year cycle of orbital tilt until about 0.9 million years ago. Since that time, the major cycle of ice-sheet changes has been at a cycle of 100,000 years.

The advances and retreats are fractal, patterns within patterns within patterns.

We see little cooling events within larger cooling events within even larger cooling events.



Late Pleistocene: Atmospheric CO2 and the Glacial cycles

(650,000 - 0 years BP)

(ppm)

N.American & (Alpine) names

